

A417 Missing Link
TR010056

2.12 Heritage Designation Plans (Rev 2)

Planning Act 2008

APFP Regulation 5(2)(m)
Infrastructure Planning (Applications: Prescribed Forms and
Procedure) Regulations 2009

Volume 2

January 2022

Infrastructure Planning

Planning Act 2008

**The Infrastructure Planning
(Applications: Prescribed Forms
and Procedure) Regulations 2009**

A417 Missing Link

Development Consent Order 202[x]

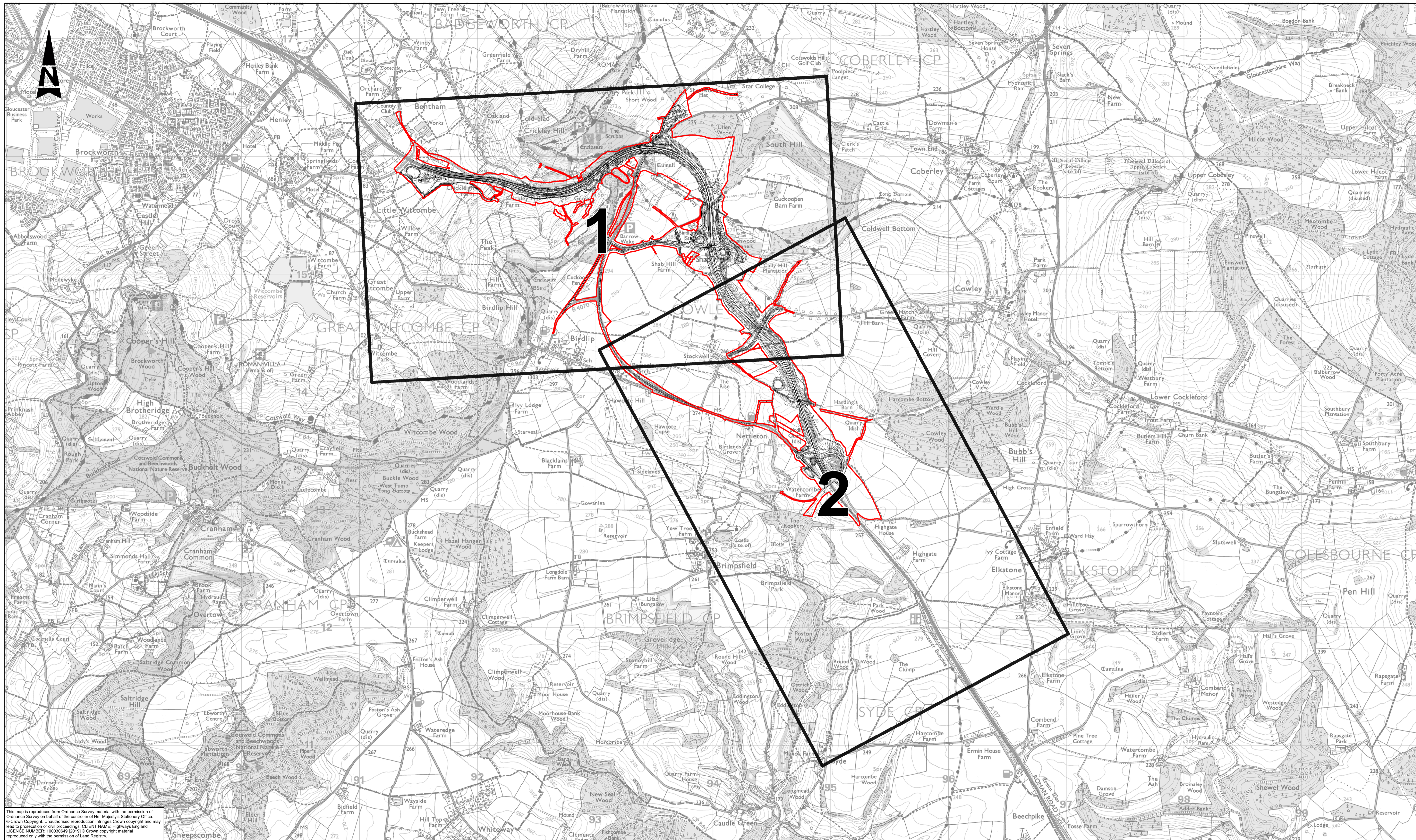
2.12 Heritage Designation Plans

Regulation Number:	5(2)(m)
Planning Inspectorate Scheme Reference	TR010056
Application Document Reference	2.12
Author:	A417 Missing Link

Version	Date	Status of Version
C01	May 2021	Application Submission
C02	October 2021	Procedural Deadline A
C02	January 2022	Deadline 2

Contents

1. 2.12 Heritage Designation Plans APFP Regulation 5(2)(m) Key Plan (C02)
2. 2.12 Heritage Designation Plans APFP Regulation 5(2)(m) Sheet 1 of 2 (C02)
3. 2.12 Heritage Designation Plans APFP Regulation 5(2)(m) Sheet 2 of 2 (C02)



This map is reproduced from Ordnance Survey material with the permission of Ordnance Survey on behalf of the controller of Her Majesty's Stationery Office. © Crown Copyright. Unauthorised reproduction infringes Crown copyright and may lead to prosecution or civil proceedings. CLIENT NAME: Highways England LICENCE NUMBER: 100030649 (2019) © Crown copyright material reproduced only with the permission of Land Registry.

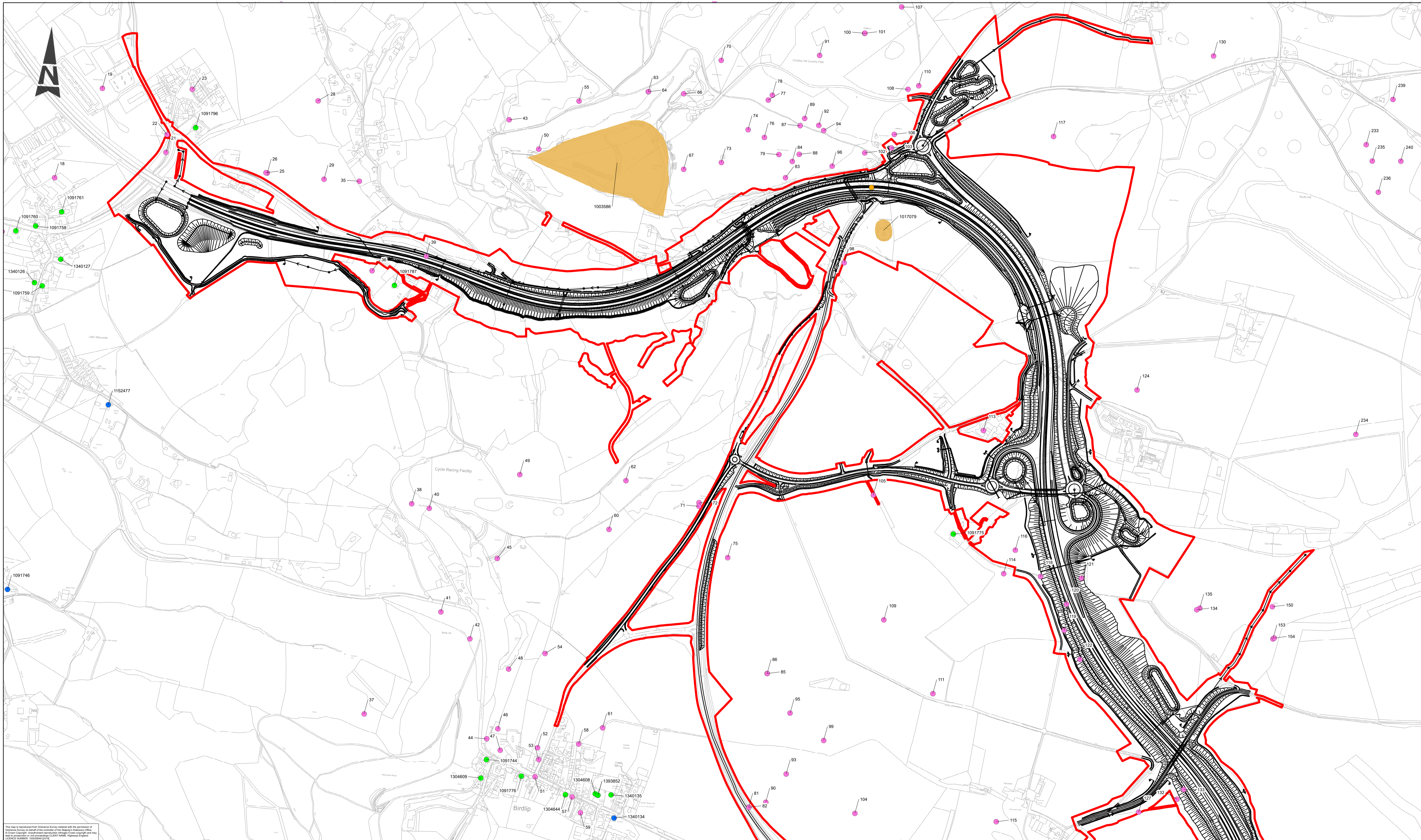
LEGEND
 DEVELOPMENT CONSENT ORDER BOUNDARY
 PROPOSED ROUTE ALIGNMENT



CO2	20/10/2021	PROCEDURAL DEADLINE A	FH	DA	DB	YB
Rev	Date	Description	By	Chk'd	App'd	Auth'd

Suitability	A3	Drawing Status	STAGE COMPLETION	Project Title	A417 MISSING LINK						
				Drawing Title	HERITAGE DESIGNATION PLANS APFP REGULATION 5(2)(m) KEYPLAN						
Scale	1:15,000	By	FH	Checked	DA	Approved	DB	Authorised	YB		
Original Size	A1	Date	20/10/21	Date	20/10/2021	Date	20/10/2021	Date	20/10/2021		
Drawing Number	HE551505	Originator	ARP	Volume	LSI						
Location	X_XX_XXXX_X	Type	-DR	Role	-ZL	Number	002022			C02	





The data is reproduced from Ordnance Survey material with the permission of Ordnance Survey on behalf of the Controller of Her Majesty's Stationery Office. Crown Copyright. Unauthorised reproduction may be liable for criminal and/or civil penalties.

- LEGEND**
- DEVELOPMENT CONSENT ORDER BOUNDARY
 - PROPOSED ROUTE ALIGNMENT
 - NON-DESIGNATED ASSETS WITHIN 300M
 - LISTED BUILDINGS WITHIN 300M
 - LISTED BUILDINGS WITHIN 1KM
 - AIR BALLOON PUBLIC HOUSE
 - SCHEDULED MONUMENTS WITHIN 300M
 - SCHEDULED MONUMENTS WITHIN 1KM

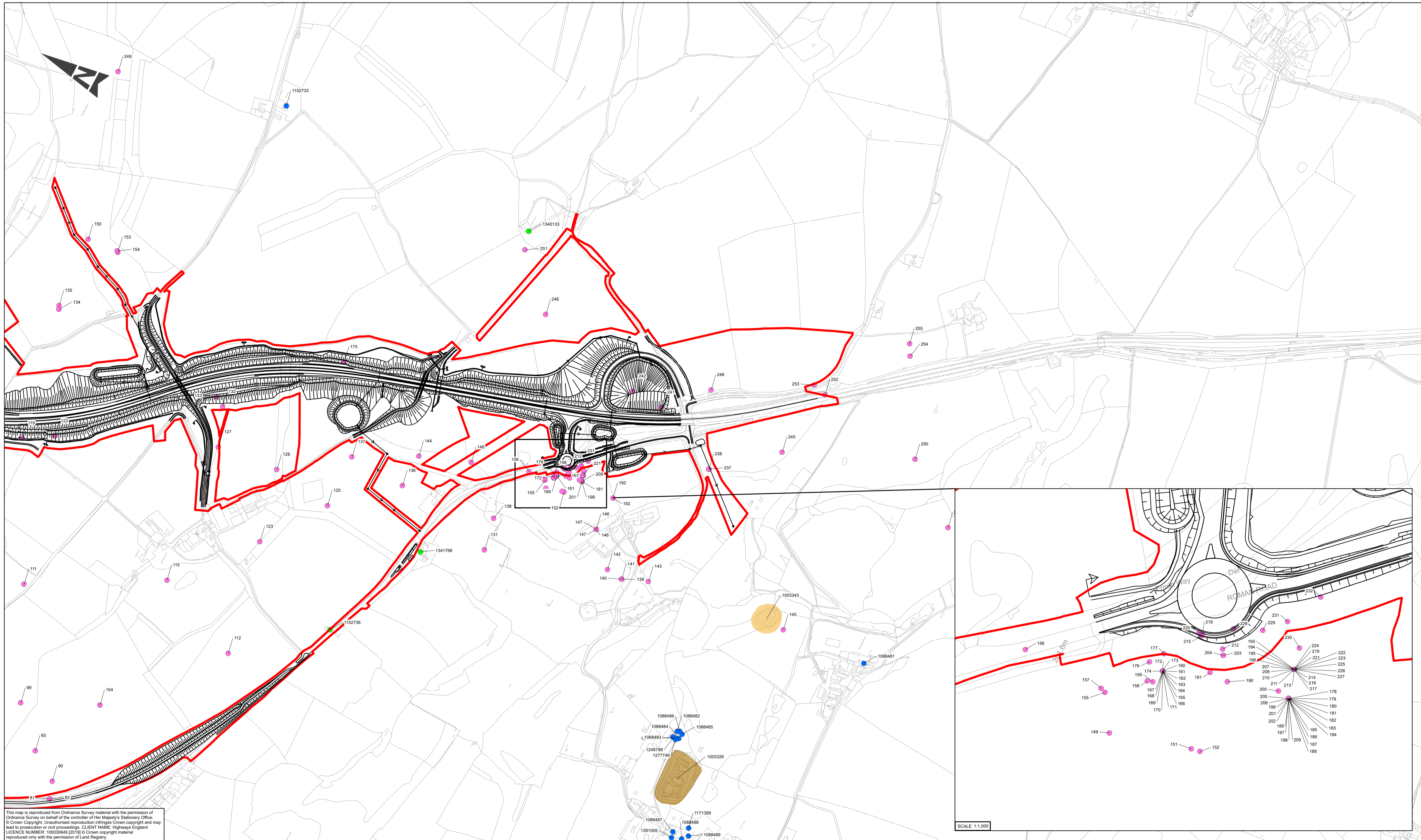
NUMBERING OF HERITAGE RESOURCES REFERS TO THAT USED IN CHAPTER 6 OF THE ENVIRONMENTAL STATEMENT (DOCUMENT REFERENCE 6.1)



Rev	Date	Description	By	Chk'd	App'd	Auth'd
C02	12/01/2022	DEADLINE 2	IB	JK	AM	JP

Suitability	A3				Drawing Status	STAGE COMPLETED				Project Title	A417 MISSING LINK			
										Drawing Title	HERITAGE DESIGNATION PLANS APPFP REGULATION 5(2)(m) SHEET 1 OF 2			
Scale	1:5,000		By	IB		Checked	JK		Approved	AM		Authorised	JP	
Original Size	A1		Date	12/01/2022		Date	12/01/2022		Date	12/01/2022		Date	12/01/2022	
Drawing Number	HE551506		Originator	ARP		Volume	LSI						C02	
	X_XX_XXXX_X		-DR	-ZL		-002020								
	Location		Type	Role		Number								

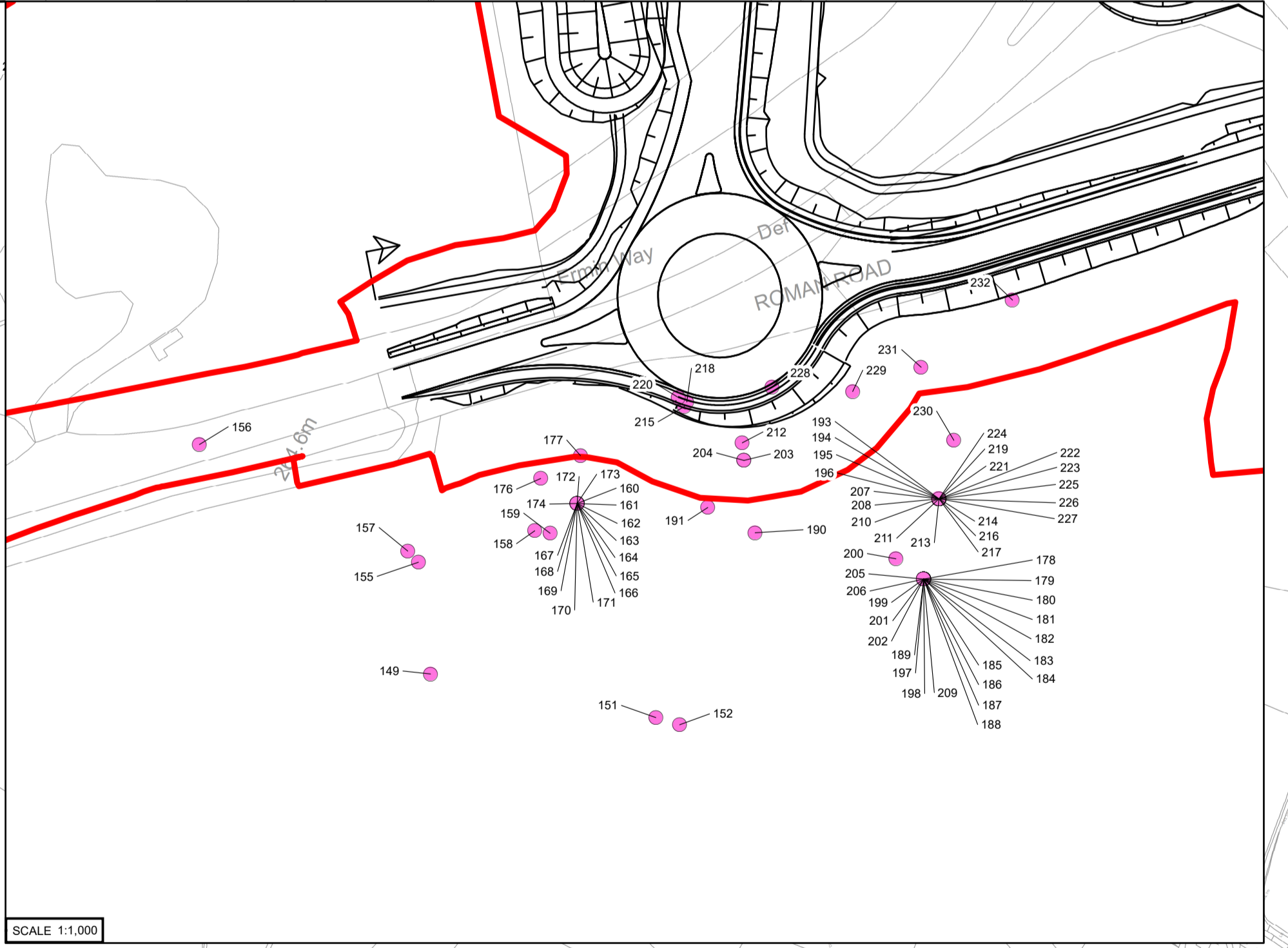




This map is reproduced from Ordnance Survey material with the permission of Ordnance Survey on behalf of the controller of Her Majesty's Stationery Office. © Crown Copyright. Unauthorised reproduction infringes Crown copyright and may lead to prosecution or civil proceedings. CLIENT NAME: Highways England LICENCE NUMBER: 100030649 (2019) © Crown copyright material reproduced only with the permission of Land Registry.

- LEGEND**
- DEVELOPMENT CONSENT ORDER BOUNDARY
 - PROPOSED ROUTE ALIGNMENT
 - NON-DESIGNATED ASSETS WITHIN 300M
 - LISTED BUILDINGS WITHIN 300M
 - LISTED BUILDINGS WITHIN 1KM
 - SCHEDULED MONUMENTS WITHIN 300M
 - SCHEDULED MONUMENTS WITHIN 1KM

NUMBERING OF HERITAGE RESOURCES REFERS TO THAT USED IN CHAPTER 6 OF THE ENVIRONMENTAL STATEMENT (DOCUMENT REFERENCE 6.1)



	Suitability	Drawing Status					Project Title
	A3	STAGE COMPLETED					A417 MISSING LINK
							Drawing Title
							HERITAGE DESIGNATION PLANS APFP REGULATION 5(2)(m) SHEET 2 OF 2
			Scale	By	Checked	Approved	Authorised
			1:5,000	EB	JK	AM	JP
			Original Size	Date	Date	Date	Date
			A1	12/01/2022	12/01/2022	12/01/2022	12/01/2022
			Drawing Number	Originator	Volume		
			HE551506	- ARP	- LSI		
			X_XX_XXXX_X	-DR	-ZL	-002021	C02
			Location	Type	Role	Number	

